

CAVE ZONE RESERVE BLOCKS

Section I
(looking NW)

Scale: 1" = 50'

April 15, 1969

Bacon and Crowhurst Ltd.

5400'

5300'

5225'

5200'

5100'

"A" ZONE

"B" ZONE

A - 5

B - 5

59.020 Tons
0.82 Cu.

24.00 Tons
3.17 Cu.

U-360

U-341

5125'

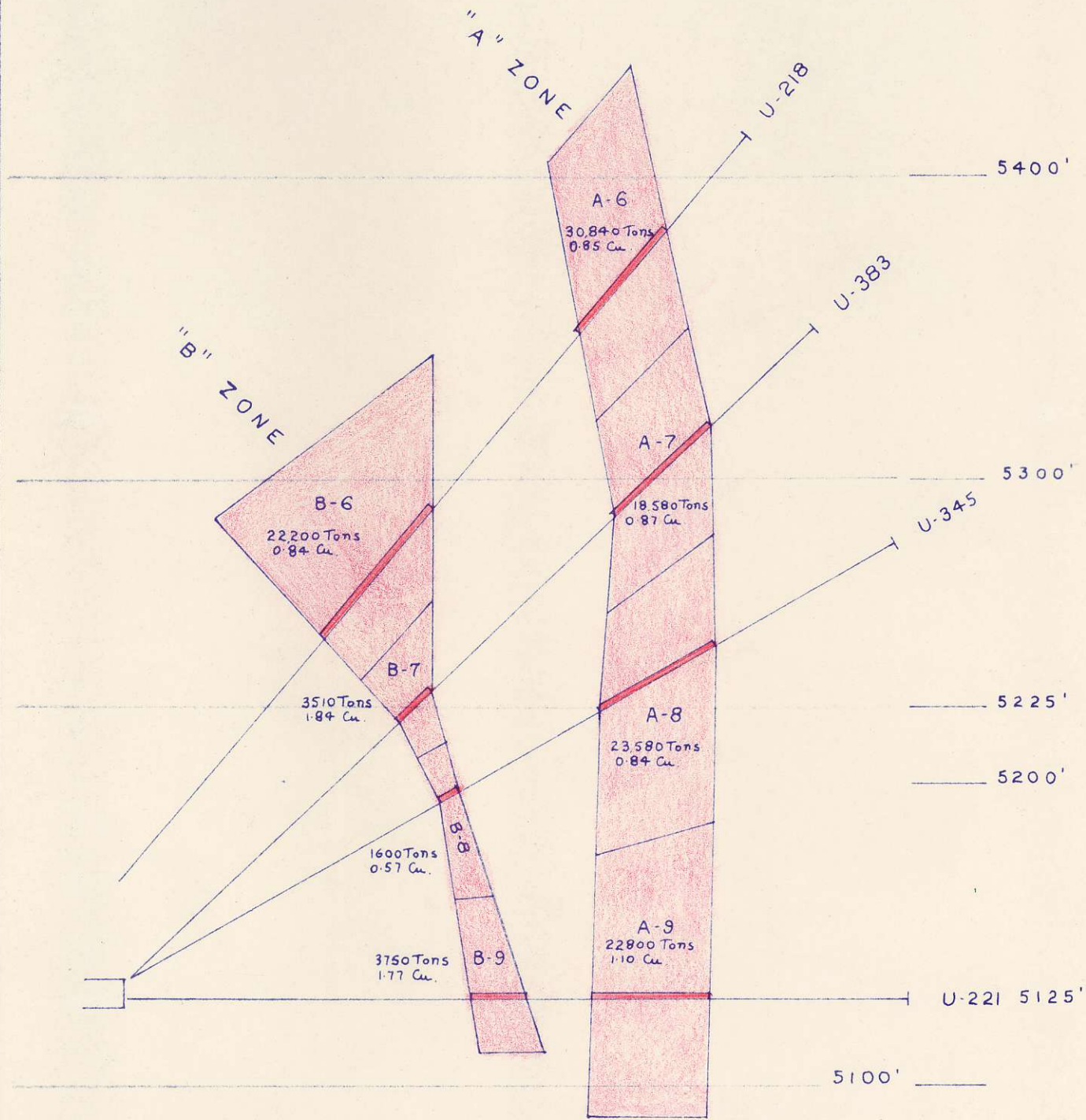
CAVE ZONE RESERVE BLOCKS

Section 2
(looking NW)

Scale: 1" = 50'

April 15, 1969

Bacon and Crowhurst Ltd.



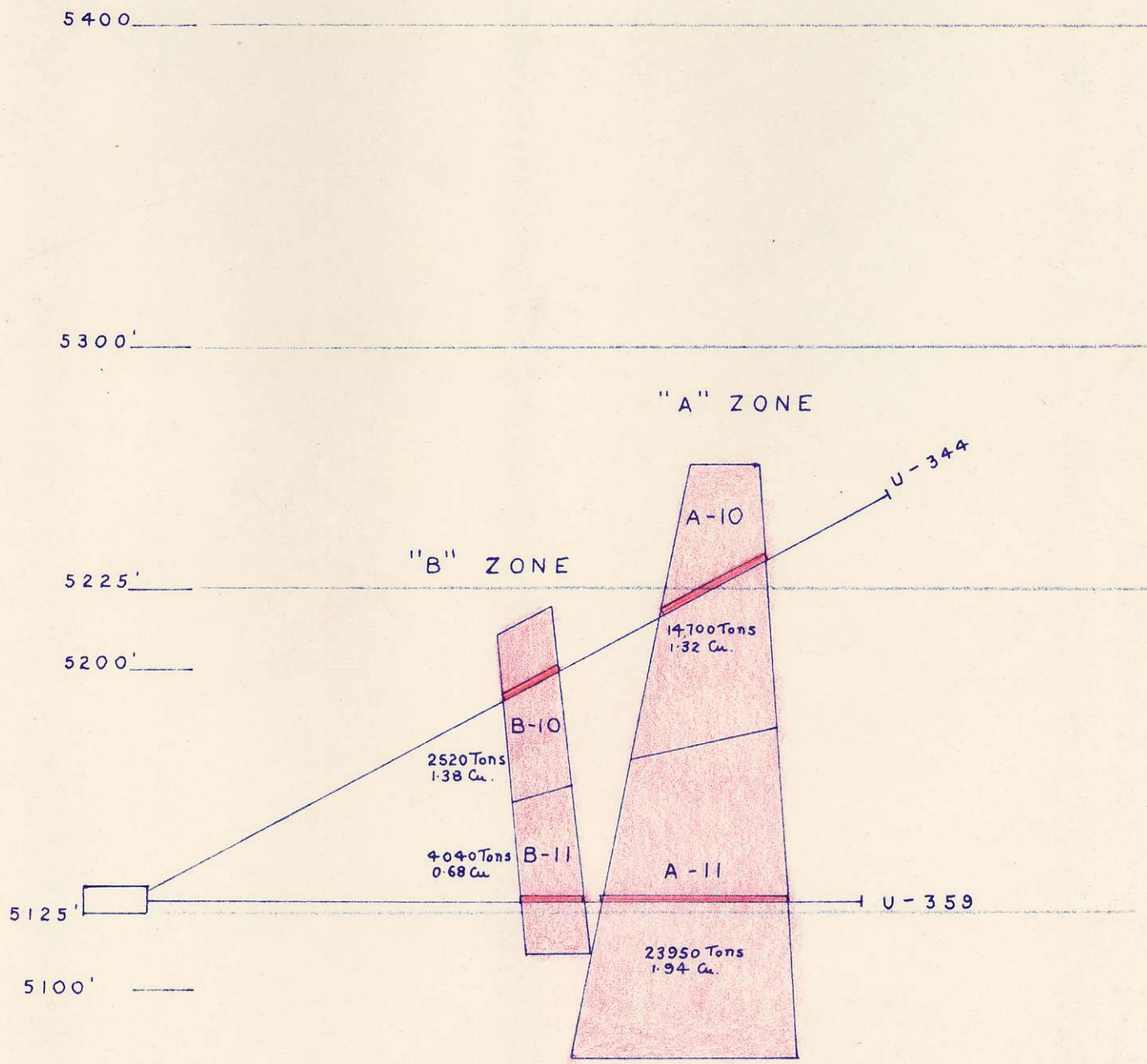
CAVE ZONE RESERVE BLOCKS

Section 3
(looking NW)

Scale: 1" = 50'

April 15, 1969.

Bacon and Crowhurst Ltd.



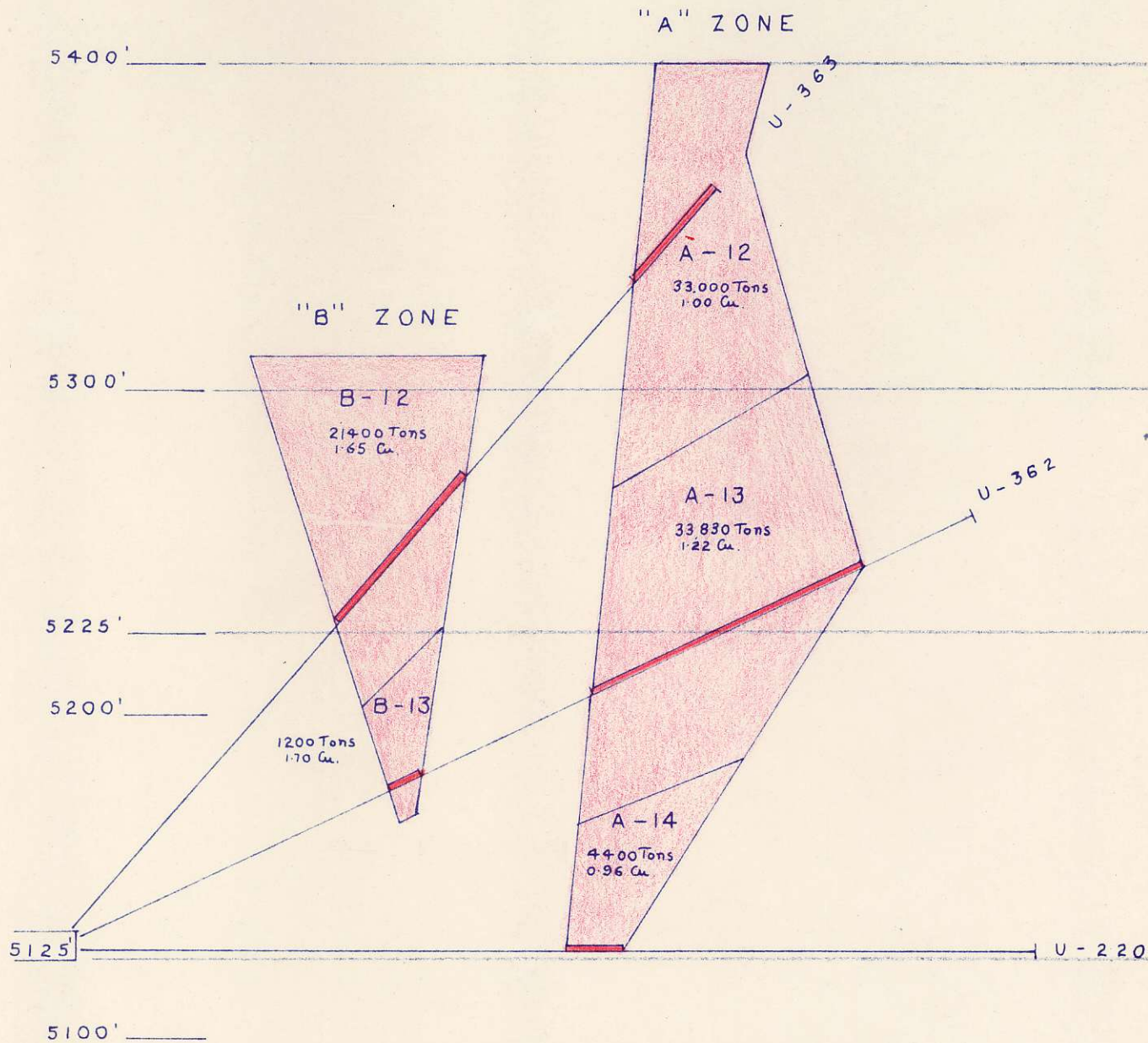
CAVE ZONE RESERVE BLOCKS

Section 4
(looking N)

Scale: 1" = 50'

April 15, 1969

Bacon and Crowhurst Ltd.



CAVE ZONE RESERVE BLOCKS

Section 5
(looking N)

Scale: 1" = 50'

April 15, 1969

Bacon and Crowhurst Ltd.

5400'

5300'

5225'

5200'

5125'

5100'

"A" ZONE

A-15
16,730 Tons
1.63 Cu.

A-16
44,800 Tons
1.08 Cu.

A-17
55,200 Tons
0.48 Cu.

U-361

U-343

U-342

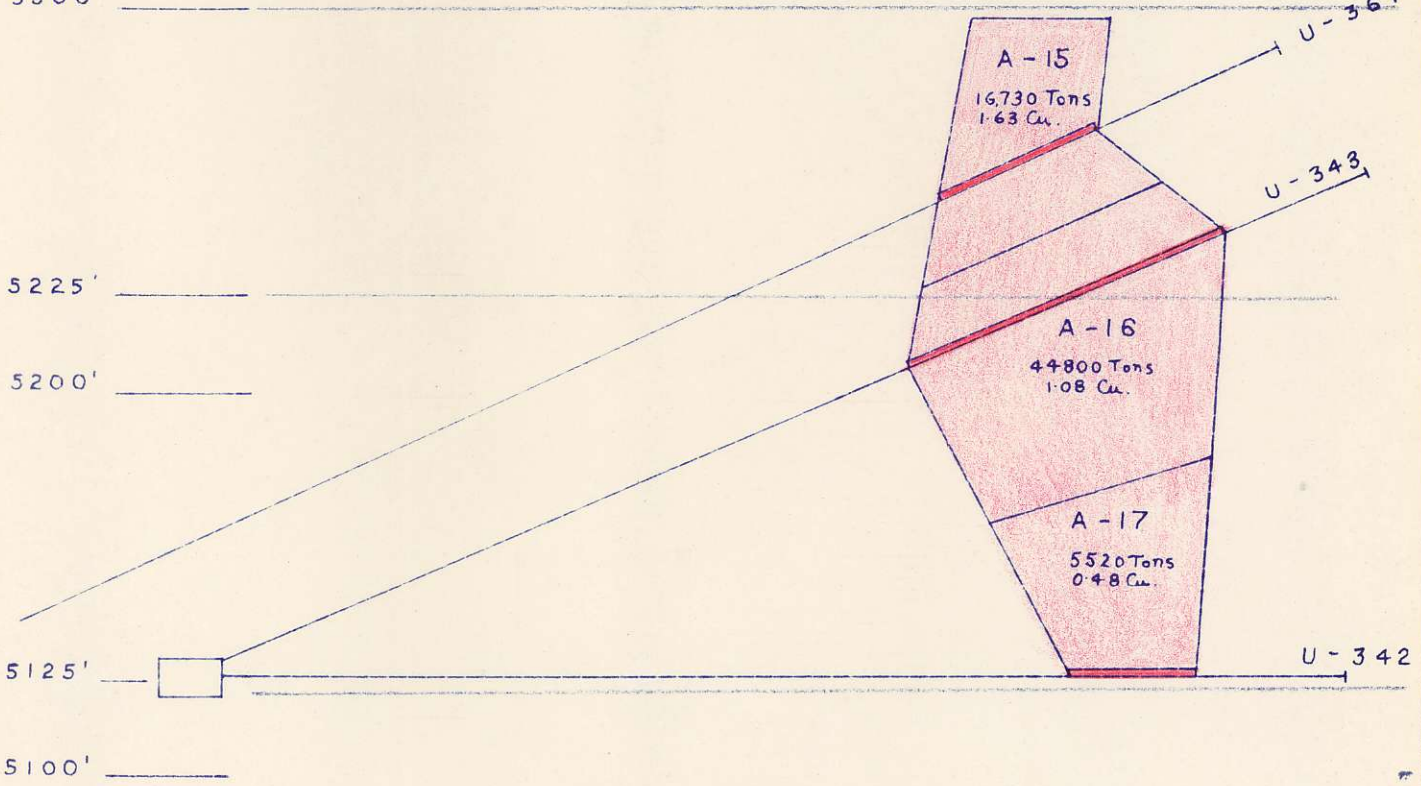
CAVE ZONE RESERVE BLOCKS

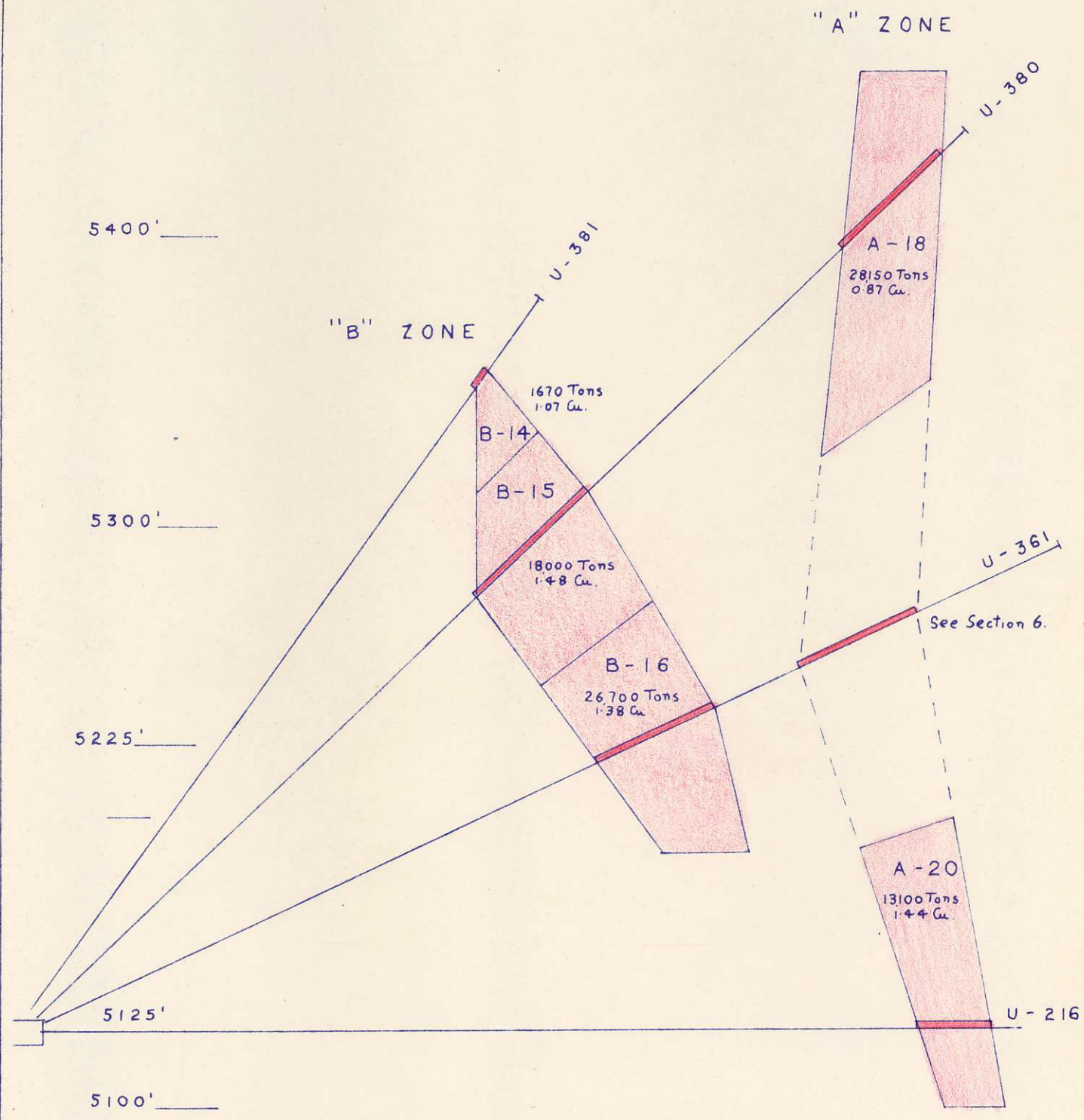
Section 6
(looking N)

Scale: 1" = 50'

April 15, 1969

Bacon and Crowhurst Ltd.





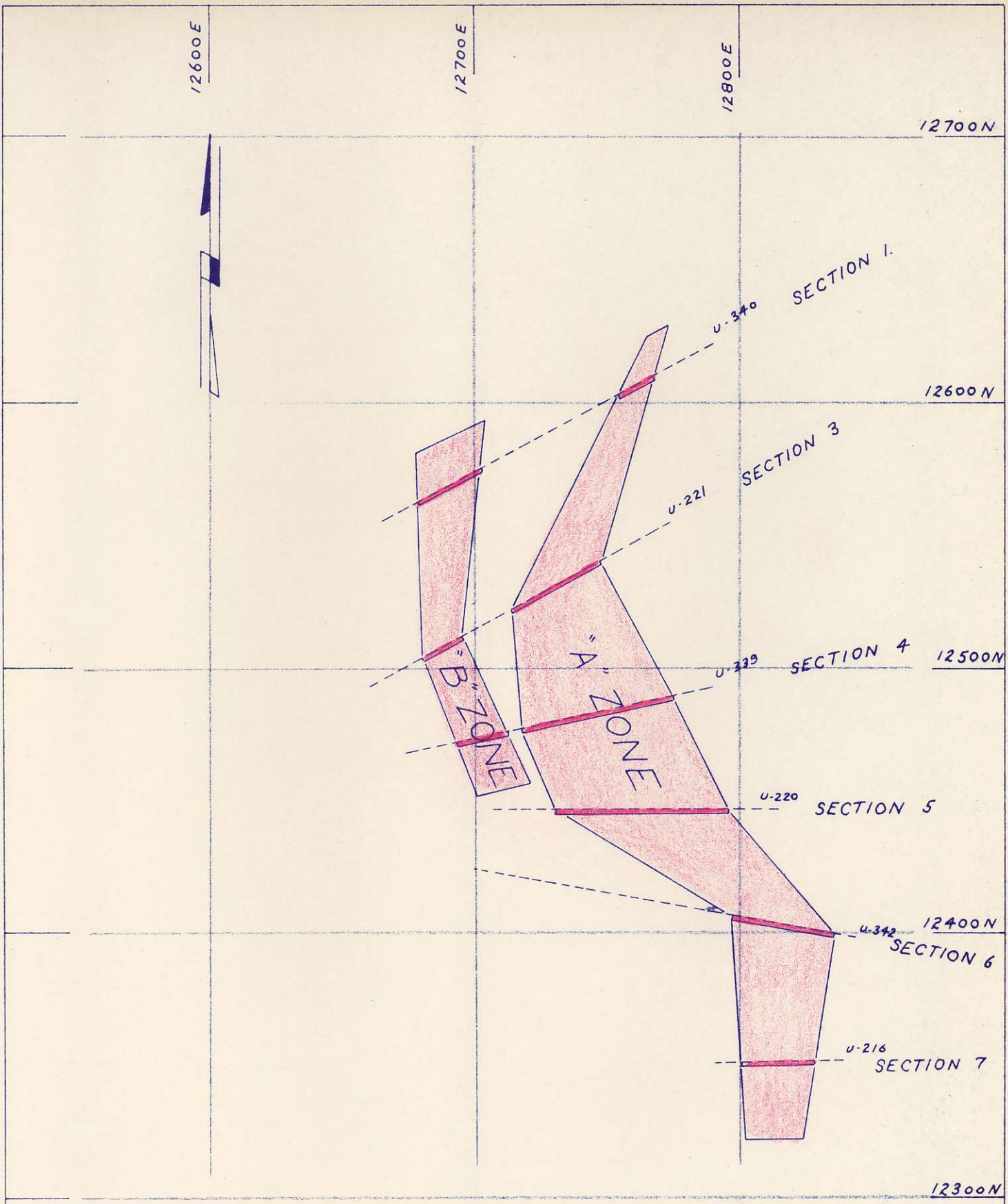
CAVE ZONE RESERVE BLOCKS

Section 7
(looking N)

Scale: 1" = 50'

April 15, 1969

Bacon and Crowhurst Ltd.



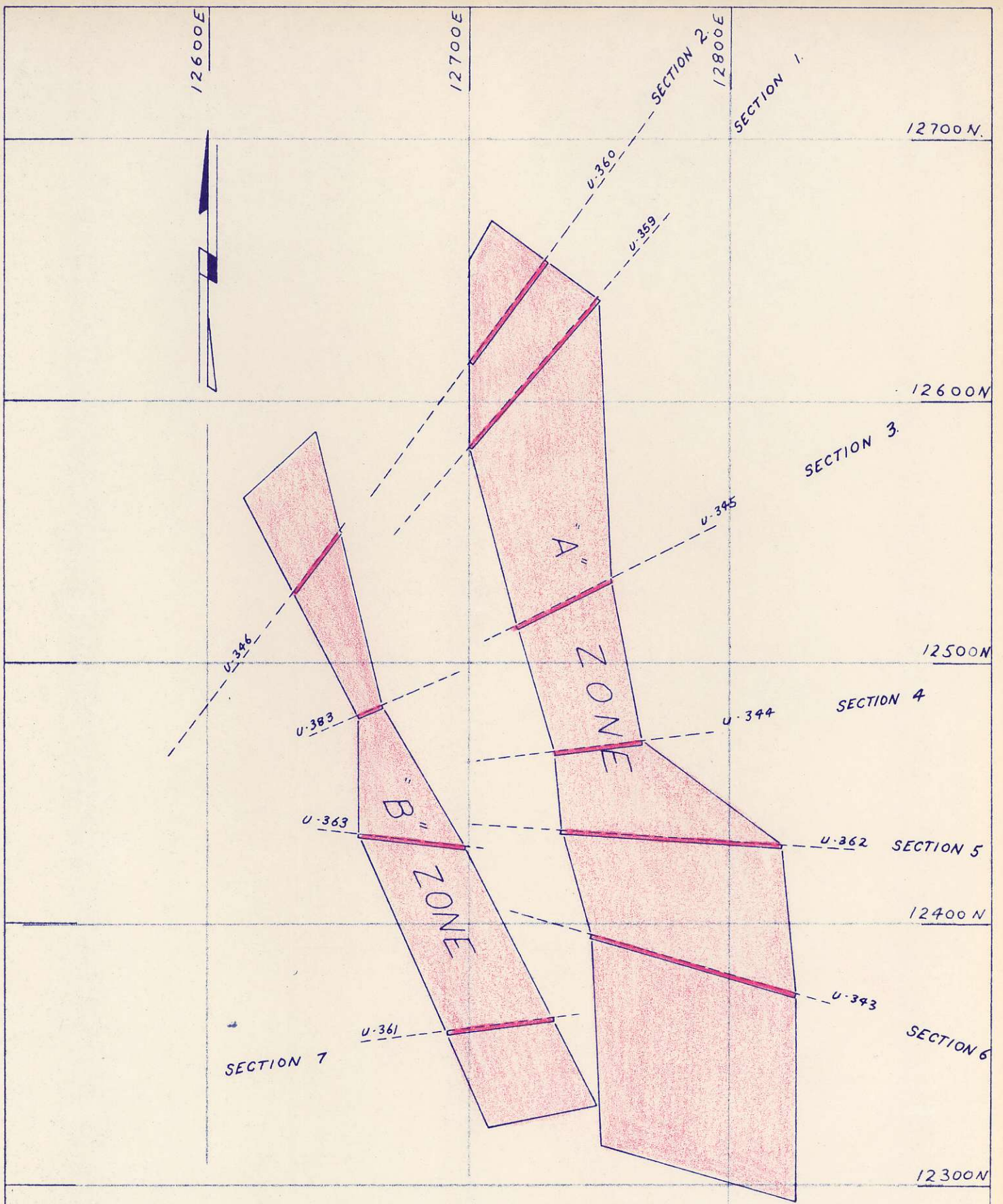
CAVE ZONE

5125' Level Plan

Scale: 1" = 50'

April 15, 1969

Bacon and Crowhurst Ltd.



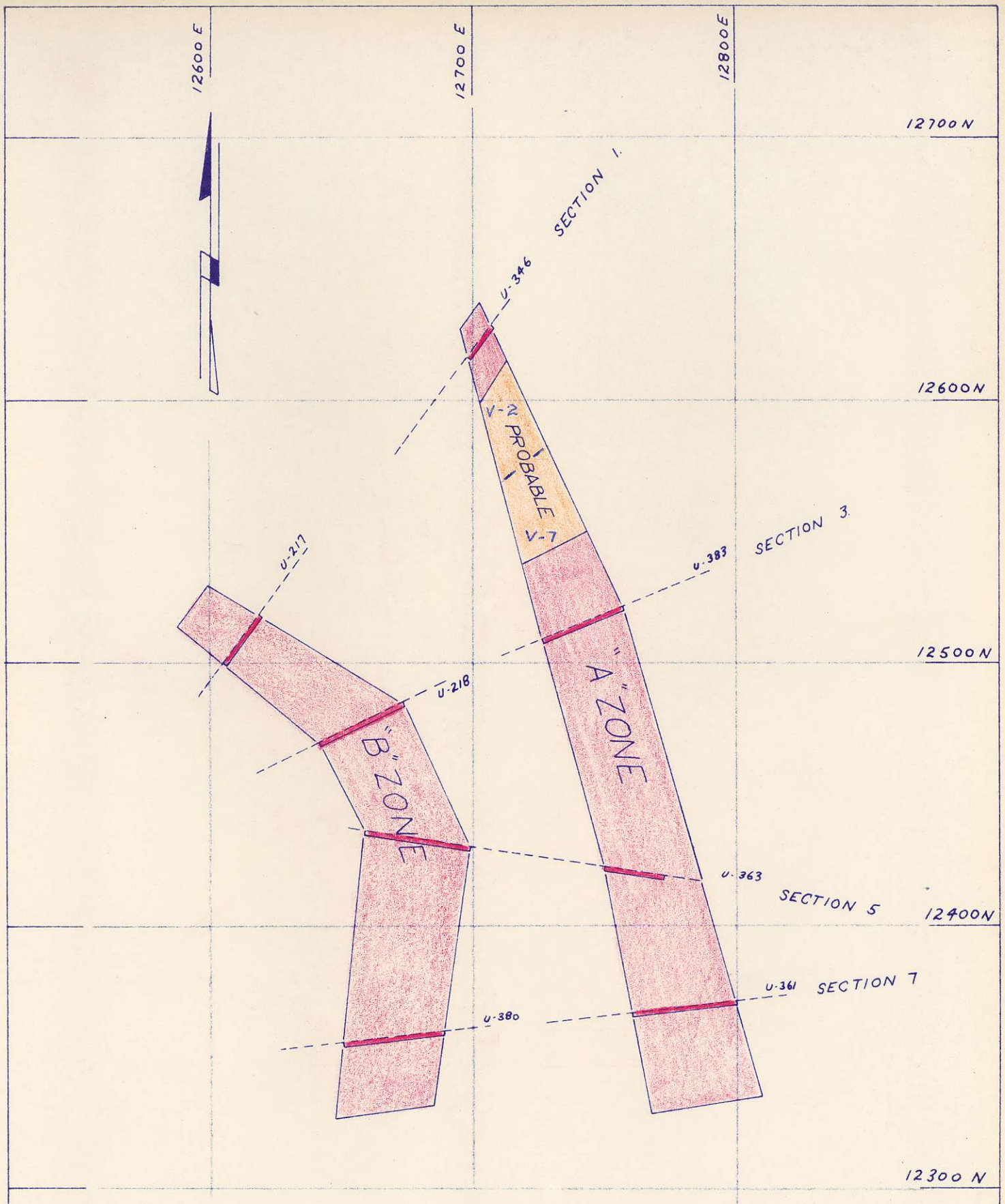
CAVE ZONE

5225' Level Plan

Scale: 1" = 50'

April 15, 1969

Bacon and Crowhurst Ltd.



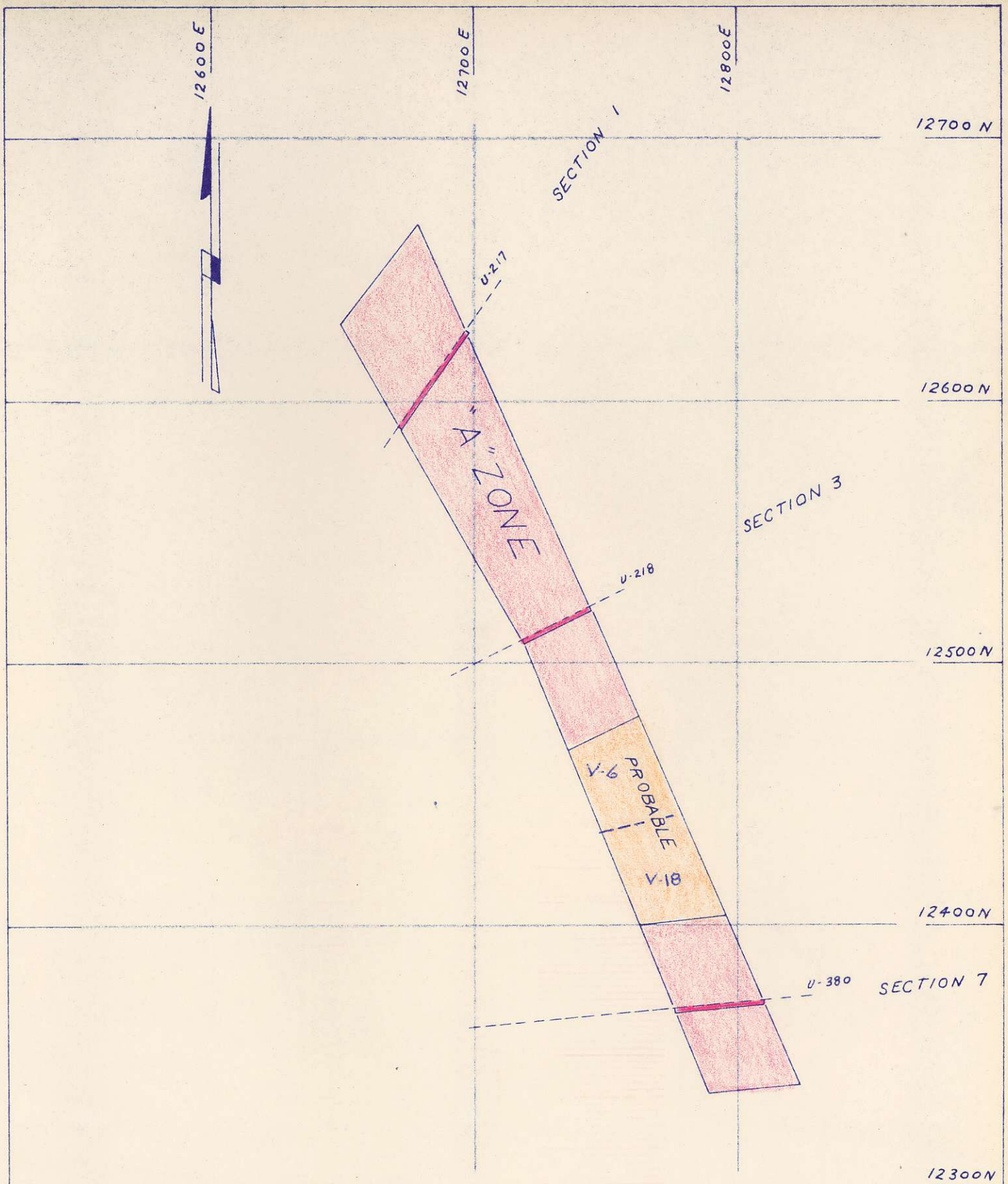
CAVE ZONE

5300' Level Plan

Scale: 1" = 50'

April 15, 1969

Bacon and Crowhurst Ltd.



CAVE ZONE

5400' Level Plan

Scale: 1" = 50'

April 15, 1969

Bacon and Crowhurst Ltd.